

**Tenure & Status**

- Water Licence - Point of Diversion
- Road Under Permit (RP)
- Forest Service Road (FSR)
- ▭ Forest Development Unit
- ▭ Landscape Unit
- ▭ Park / Protected Area
- ▭ Private Land
- ▭ Woodlot or Community Forest Licence
- ▭ Tree Farm Licence
- ▭ Municipality
- ▭ Spotted Owl Designated Area

**Management Areas**

- Recreation Trail
- ▭ Recreation Site, Reserve, or Interpretive Forest
- ▭ Designated Community Watershed
- ▭ Range Tenure Polygon
- ▭ Scenic Area
- ▭ Old Growth Management Area (OGMA)
- ▭ Cultural Heritage Resource Feature
- ▭ Karst Feature

**Approved Wildlife Habitat Areas (WHA)**



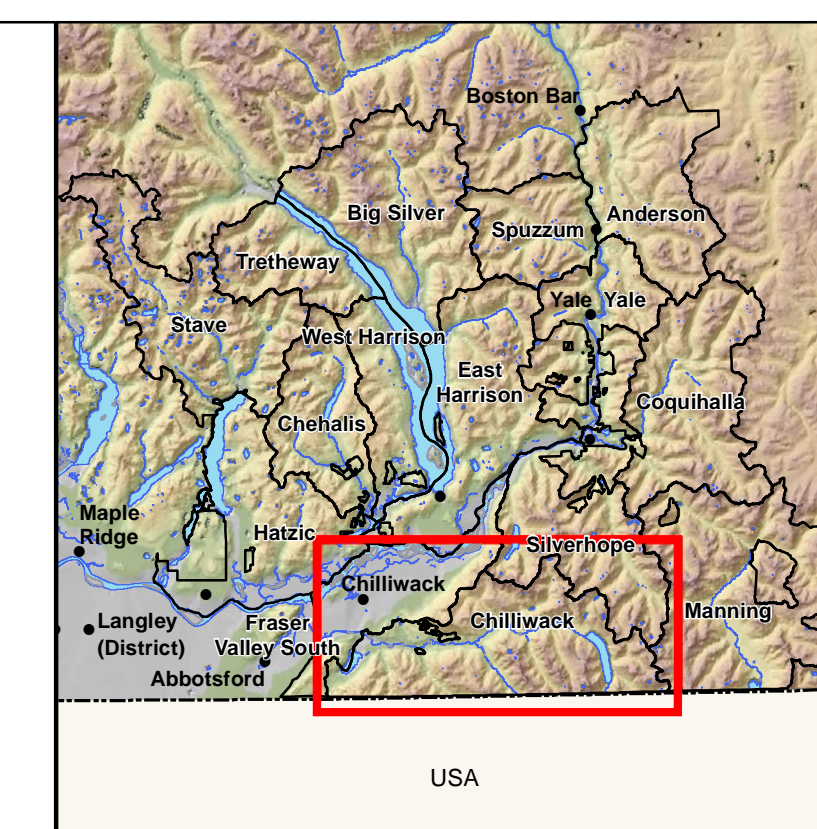
- ▭ Pacific Tailed Frog (Not Applicable)
- ▭ Pacific Giant Salamander
- ▭ Tall Bugbane
- ▭ Mountain Beaver
- ▭ Grizzly Bear
- ▭ Pacific Water Shrew
- ▭ Spotted Owl
- ▭ Northern Goshawk

**Approved Ungulate Winter Ranges (UWR)**

- ▭ Mountain Goat
- ▭ Black-tailed Deer/Mule Deer

**Planimetric Features**

- Road
- Paved Road
- 100m Contour Line
- Stream
- ▭ Lake / Major Watercourse
- ▭ Glacier / Icefield



**Forest Stewardship Plan Map**

**Chilliwack FDU**